






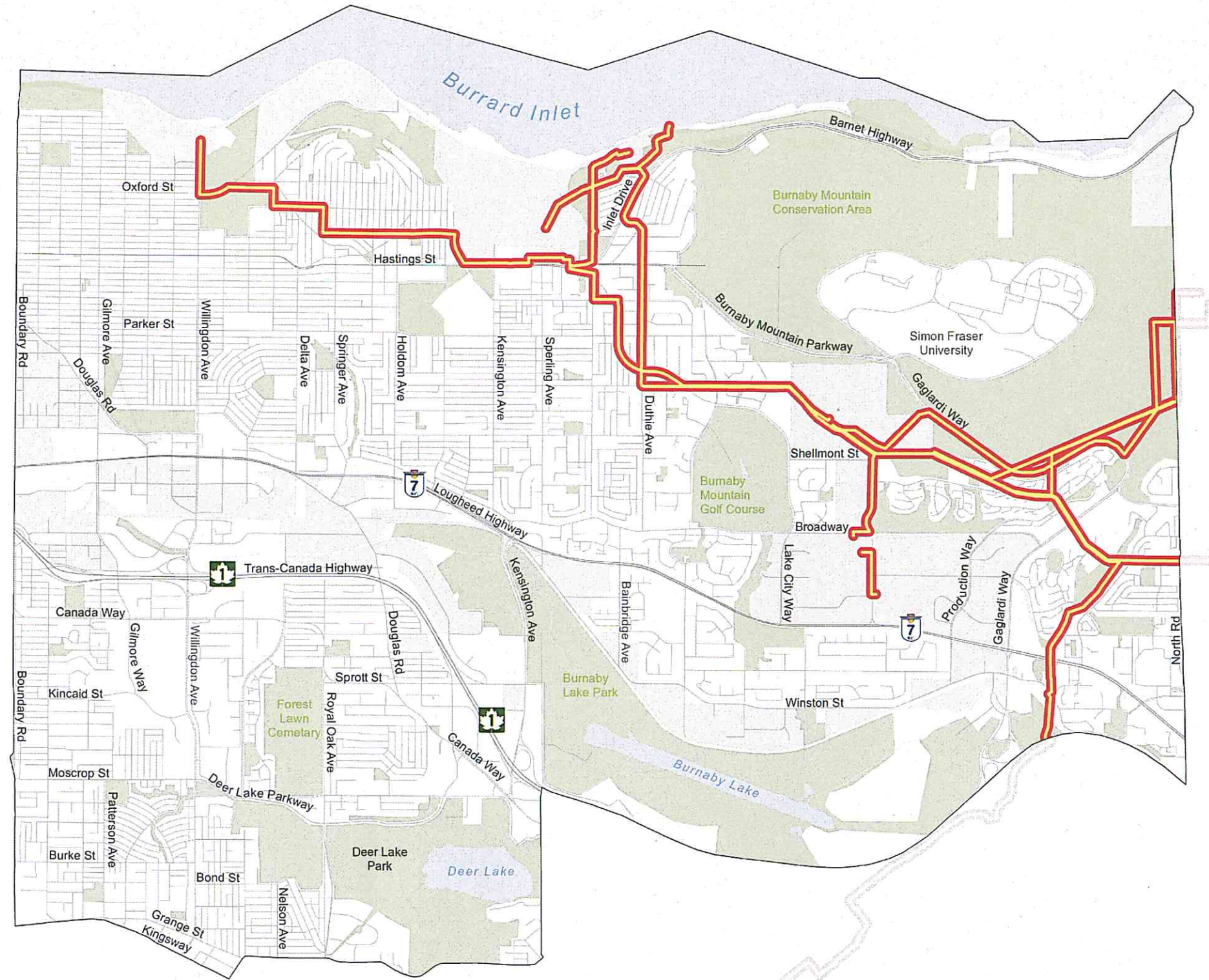


KINDER MORGAN CANADA TRANS MOUNTAIN PIPELINE SYSTEM IN BURNABY-DOUGLAS

Legend

-  Kinder Morgan Canada Trans Mountain Pipeline (including Right-of-Way and Safety Zone)
-  Road
-  River or Stream
-  Greenspace
-  Water Body
-  Industrial Area
-  Burnaby-Douglas Riding Boundary



This map was created with data from many sources. The producer of the map assumes no responsibility for the risks, dangers, and liability that may result from the reader's use of the map. This map may not be reproduced without permission.
 Map Produced May 2012.
 Projection: UTM, NAD83, Zone 10
 Map Scale: 1:14,000; Regional Overview Map Scale: 1:300,000;
 Data sources: Government of Canada, Province of British Columbia, Integrated Cadastral Information Society.